

# City Centre Map

## Newcastle University

## City Centre

## Gateshead

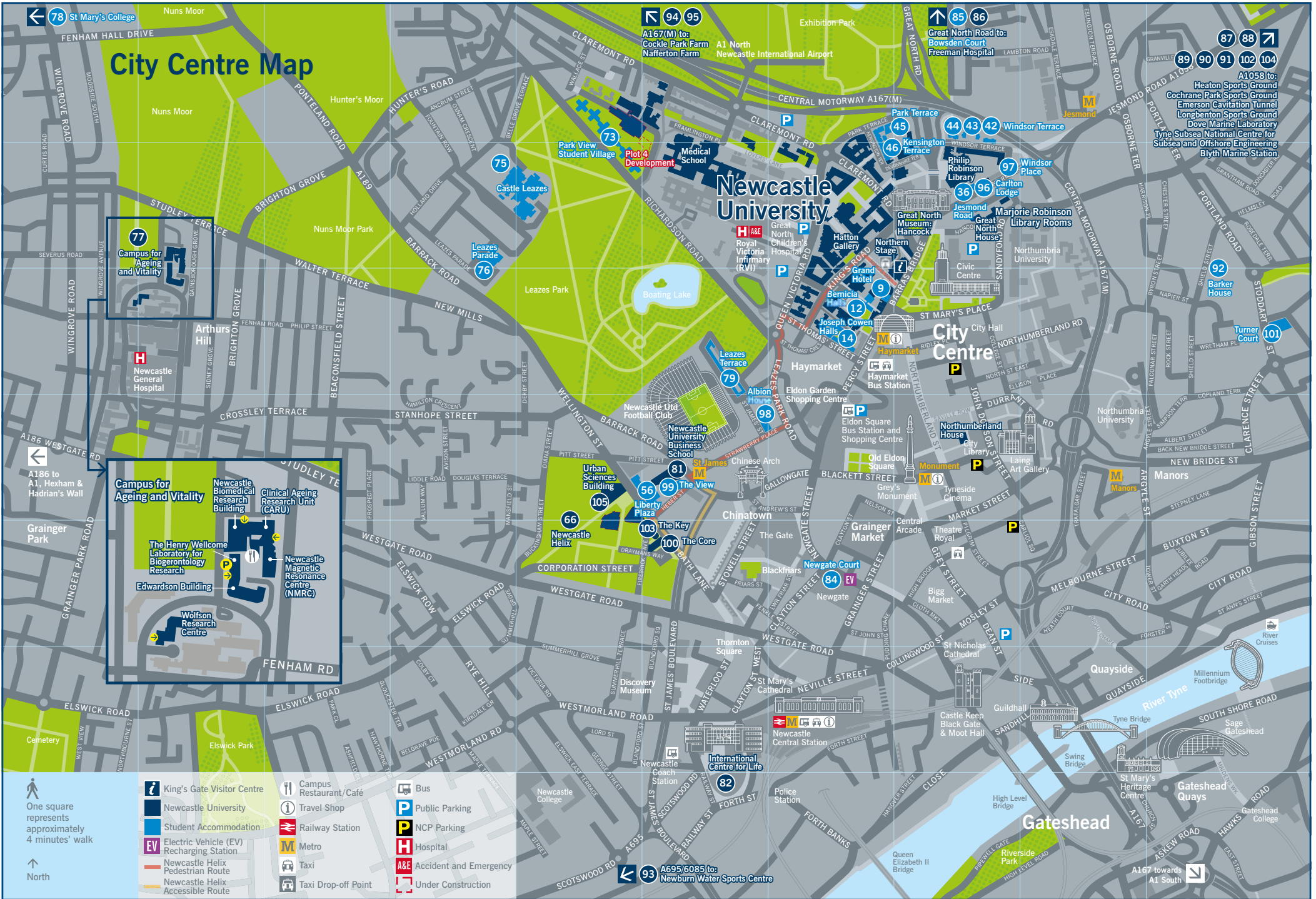
**Campus for Ageing and Vitality**

- Newcastle Biomedical Research Building
- Clinical Ageing Research Unit (CARU)
- The Henry Wellcome Laboratory for Biogerontology Research
- Newcastle Magnetic Resonance Centre (NMRC)
- Edwardson Building
- Wolfson Research Centre


One square represents approximately 4 minutes' walk

North

- |  |                        |                        |
|--|------------------------|------------------------|
| King's Gate Visitor Centre               | Campus Restaurant/Café | Bus                    |
| Newcastle University                     | Travel Shop            | Public Parking         |
| Student Accommodation                    | Railway Station        | NCP Parking            |
| Electric Vehicle (EV) Recharging Station | Metro                  | Hospital               |
| Newcastle Helix Pedestrian Route         | Taxi                   | Accident and Emergency |
| Newcastle Helix Accessible Route         | Taxi Drop-off Point    | Under Construction     |



# University Campus Map

 Newcastle University is a no-smoking campus



 87 88 89 90 91 102 104  
 94 95  
 85 86  
 82 83  
 A1058 to:  
 Heaton Sports Ground  
 Cochrane Park Sports Ground  
 Emerson Cavitation Tunnel  
 Longbenton Sports Ground  
 Dove Marine Laboratory  
 Tyne Subsea National Centre for  
 Subsea and Offshore Engineering  
 Blyth Marine Station

-  King's Gate Visitor Centre
-  University Information
-  Travel Shop
-  Hospital
-  Accident and Emergency
-  Public Toilets
-  Public Accessible Toilets
-  Changing Places
-  Fully Accessible Toilets
-  Building Entrance (steps)
-  Accessible Entrance
-  Accessible Lift
-  Electric Vehicle (EV) Recharging Station
-  Newcastle Helix Pedestrian Route
-  Newcastle University's campus is accessible except where marked
-  Newcastle University Student Accommodation
-  Campus Restaurant/Cafe
-  Under Construction
-  Green Flag Award
-  Metro
-  Bus
-  Taxi
-  Taxi Drop-off Point
-  Public Parking
-  NCP Parking
-  Accessible Parking
-  Smoking Shelter

Please note: Newcastle University is a no-smoking campus but designated smoking shelters are available.

## Numerical Key of Buildings/Services

King's Gate	1	Merz Court	24	Royal Victoria Infirmary (RVI)	53–55	Bowsden Court	85
Student Services: Accommodation Service; Careers Service; NU Advancement; Finance Office; Student Wellbeing; International Office	1	Beehive, Research	25	Liberty Plaza	56	Freeman Hospital	86
Barras/Claremont/Eldon Buildings	2	Courtyard Restaurant	25	Wolfson Building	57	Heaton Sports Ground	87
Security Control Centre	2	Old Library Building	25, 26	William Leech Building	58	Cochrane Park Sports Ground	88
Northern Stage	3	IT Service Desk	25, 26	Catherine Cookson Building	59	Emerson Cavitation Tunnel	89
Hadrian Building	4	Language Resource Centre	26	Medical School	60	Longbenton Sports Ground	90
Students' Union	5	Architecture Building	27	Walton Library	60	Dove Marine Laboratory	91
Music Studios	6	Building Science	28	Henry Wellcome Building	61	Barker House	92
Culture Lab	7	Hatton Gallery	29	David Shaw Lecture Theatre	62	Newburn Water Sports Centre	93
Campus Coffee	8	King Edward VII Building	29, 30	School of Dental Sciences	63	Cockle Park Farm	94
Grand Hotel	9	Daysh Building	31	Dental Hospital	64	Nafferton Farm	95
Boiler House	10	Claremont Tower	32	Marjorie Robinson Library Rooms	65	Carlton Lodge	96
Bernicia Halls	11, 12	Claremont Bridge	33	IT Service Desk	65	Windsor Place	97
INTO Centre	13	Great North Museum: Hancock	34	Newcastle Helix	66	Albion House	98
Joseph Cowen Halls	14, 15	Philip Robinson Library	35	Claremont Terrace (1–4)	67	The View	99
Agriculture Building	16	IT Service Desk	35	Paul O'Gorman Building	68	The Core	100
Estate Support Service	16	Jesmond Road	36	Baddiley-Clark Building	69	Centre for Professional and Executive Development	100
Curtis Auditorium	17	Politics Building	37	Sports Centre	70	Organisational Development	100
Herschel Building	17	Newcastle Law School	38	Great North House	72	Turner Court	101
Herschel Annex	18	Chaplain's Office	39	Park View Student Village	73	Tyne Subsea National Centre for Subsea and Offshore Engineering	102
King George VI Building	19	Windsor Terrace	40, 41	Sir James Spence Institute	74	The Key	103
Bedson Building	20, 21	Windsor Terrace Accommodation	42–44	Castle Leazes	75	Blyth Marine Station	104
Barbara Strang Teaching Centre	21	Park Terrace	45	Leazes Parade	76	Urban Sciences Building	105
Side Cluster	21	Kensington Terrace	46	Campus for Ageing and Vitality	77	Frederick Douglas Centre	106
Armstrong Building	22	Drummond Building	47	St Mary's College	78	National Innovation Centre for Ageing	107
King's Hall	22	Devonshire Building	48	Leazes Terrace	79	National Innovation Centre for Data	108
Robert Boyle Lecture Theatre	22	Cassie Building	49	Newcastle University Business School	81	Black Horse House	109
Percy Building	23	Stephenson Building	50	International Centre for Life	82		
		Ridley Building 1	51	Northumberland House	83		
		Ridley Building 2	52	Newgate Court	84		

## A–Z List of Buildings/Services

<b>A</b>		<b>D</b>		<b>K</b>		<b>R</b>	
Accommodation Service (J5)	1	David Shaw Lecture Theatre (F2)	62	Kensington Terrace (J2)	46	Ridley Building 1 (H2)	51
Admissions Office (J5)	1	Daysh Building (J3)	31	King Edward VII Building (J4)	29, 30	Ridley Building 2 (H2)	52
Agriculture Building (I6)	16	Dental Hospital (F2)	64	King George VI Building (H5)	19	Robert Boyle Lecture Theatre (I4)	22
Albion House (H8)	98	Dental Sciences, School of (F2)	63	King's Gate (J5)	1	Royal Victoria Infirmary (RVI)	53–55
Architecture Building (J4)	27	Devonshire Building (J3)	48	King's Hall (I4)	22		
Armstrong Building (I4)	22	Dove Marine Laboratory	91			<b>S</b>	
<b>B</b>		Drummond Building (K2)	47	<b>L</b>		Security Control Centre (K4)	2
Baddiley-Clark Building (E2)	69	<b>E</b>		Language Resource Centre (I3)	26	Side Cluster (I4)	21
Barbara Strang Teaching Centre (I4)	21	Emerson Cavitation Tunnel	89	Leazes Parade (B5)	76	Sir James Spence Institute (G4)	74
Barker House	92	Estate Support Service (I6)	16	Leazes Terrace (G7)	79	Sports Centre (E1)	70
Barras/Claremont/Eldon Buildings (K4)	2	Executive Office (J5)	1	Liberty Plaza (E9)	56	St Mary's College	78
Bedson Building (I4/I5)	20, 21	<b>F</b>		<b>M</b>		Stephenson Building (J2)	50
Bernicia Halls (J5)	11, 12	Finance Office (J5)	1	Marjorie Robinson Library Rooms (L3)	65	Student Services (J5)	1
Beehive, Research (I3)	25	Frederick Douglas Centre (E10)	106	Medical School (F2)	60	Student Wellbeing (J5)	1
Black Horse House (M3)	109	<b>G</b>		Merz Court (I3)	24	Students' Union (J5)	5
Blyth Marine Station	104	Grand Hotel (J5)	9	Music Studios (J5)	6	<b>T</b>	
Boiler House (I4)	10	Great North House (L3)	72	<b>N</b>		The Core (E10)	100
Bowsden Court	85	Great North Museum: Hancock (K3)	34	National Innovation Centre for Ageing (E10)	107	The Key (E10)	103
Building Science (J4)	28	<b>H</b>		National Innovation Centre for Data (E10)	108	The View (F9)	99
<b>C</b>		Hadrian Building (J5)	4	Newcastle Helix	66	Turner Court	101
Campus Coffee (J5)	8	Hatton Gallery (J4)	29	Newcastle Law School (L2)	38	Tyne Subsea National Centre for Subsea and Offshore Engineering	102
Careers Service (J5)	1	Henry Wellcome Building (G2)	61	Newcastle University Business School (F9)	81	<b>U</b>	
Carlton Lodge (L3)	96	Herschel Annex (I5)	18	Newgate Court EV Station (I11)	84	Urban Sciences Building (E9)	105
Cassie Building (J3)	49	Herschel Building (I6)	17	Northern Stage (J4)	3	<b>W</b>	
Castle Leazes (C3)	75	Howden Room (H5)	19	Northumberland House (L8)	83	Walton Library (F2)	60
Catherine Cookson Building (F2)	59	Human Resources (J5)	1	NU Advancement (J5)	1	William Leech Building (G3)	58
Centre for Professional and Executive Development (E10)	100	<b>I</b>		<b>O</b>		Windsor Place (M2)	97
Chaplain's Office (I6)	39	International Office (J5)	1	Old Library Building (I3)	25, 26	Windsor Terrace (L2)	40, 41
Claremont Bridge (J3)	33	INTO Centre (J5/J6)	13	Organisational Development (E10)	100	Windsor Terrace	
Claremont Terrace (1–4) (F1)	67	IT Service Desk (I3) 25, 26/(L3) 35, 65		<b>P</b>		Accommodation (L2)	42–44
Claremont Tower (J3)	32	<b>J</b>		Park Terrace (J2)	45	Wolfson Building (G2)	57
Courtyard Restaurant (I3)	25	Jesmond Road (L3)	36	Park View Student Village (D1/E2)	73		
Culture Lab (J5)	7	Joseph Cowen Halls (I6)	14, 15	Paul O'Gorman Building (E1)	68		
Curtis Auditorium (I6)	17			Percy Building (I3)	23		
				Philip Robinson Library (L3)	35		
				Politics Building (K2)	37		

### Location Key

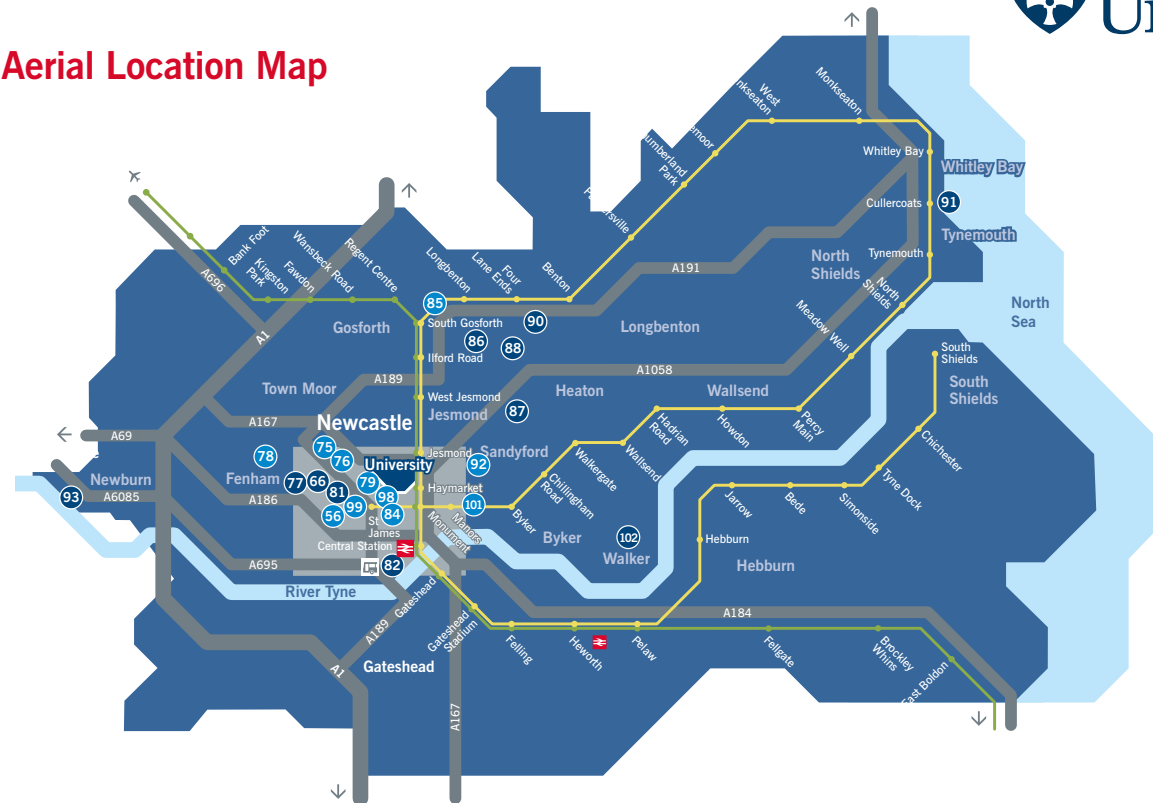
77	Campus for Ageing and Vitality	NE4 5PL
88	Cochrane Park Sports Ground	NE7 7JX
91	Dove Marine Laboratory	NE30 4PZ
86	Freeman Hospital	NE7 7DN
87	Heaton Sports Ground	NE6 5QQ
82	International Centre for Life	NE1 4EP
90	Longbenton Sports Ground	NE12 8AD
93	Newburn Water Sports Centre	NE15 8NL
81	Newcastle University Business School	NE1 4SE
66	Newcastle Helix	NE4 5TF
102	Tyne Subsea National Centre for Subsea and Offshore Engineering	NE6 4LW

### Accommodation Sites:

98	Albion House	NE1 4NF
92	Barker House	NE2 1XR
85	Bowsden Court	NE3 1RR
75	Castle Leazes	NE2 4NY
76	Leazes Parade	NE2 4LB
79	Leazes Terrace	NE1 4LY
56	Liberty Plaza	NE4 5SA
84	Newgate Court	NE1 5AT
78	St Mary's College	NE4 9YH
99	The View	NE4 5SA
101	Turner Court	NE2 1AA

\*For further campus-based accommodation see University Campus Map

## Aerial Location Map



## Travel Directions

### Road (private transport)

The University is based right in the city centre. From the north or south follow the A1 towards Newcastle. Leave the A1 (Newcastle Western Bypass) at the junction with the A167/A696 and follow signs for the 'City Centre'. From the A167 take the exit marked 'Universities, RVI and Eldon Square', which brings you on to Claremont Road. From the west follow the A69 to the junction with the A1, and then take the A1 northbound. Leave the A1 at the next junction, signposted 'City (West)', Westerhope B6324'. Follow signs for the 'City Centre A167'. Leave at the exit marked 'Universities, RVI and Eldon Square', which brings you on to Claremont Road.

### Parking

Parking is limited around the University. The public car parks on Claremont Road (NE2 4AA) and Queen Victoria Road (NE1 4LP) are the closest to campus. City centre NCP car parks are located on John Dobson Street (NE1 8HL), New Bridge Street (NE1 8AB), and Carliol Square (NE1 6UF). As the city centre is a busy place to park, one option is to park at a nearby Metro station and travel to the University by Metro. Metro is a light rail system that connects passengers to Newcastle city centre, railway stations and Newcastle International Airport.

### Rail

From Newcastle Central Station you can take the Metro to Haymarket Metro station.

### Bus/Coach








The city's coach and bus stations, including the Newcastle Coach Station, are within easy reach of the University by foot, taxi or Metro.

### Plane

Newcastle International Airport is only seven miles north west of Newcastle University. A taxi from the airport will take about 15 minutes, costing approximately £15. You can also travel by Metro to Haymarket, which takes about 25 minutes and costs £3.50\*. The University is adjacent to Haymarket Metro station.

\*Price correct at the time of going to press (January 2019).

### Key

-  Rail Station
-  Coach Station
-  Green Metro Line (between Newcastle International Airport and Sunderland)
-  Yellow Metro Line (between South Shields and the coast)
-  City Centre
-  Newcastle University
-  Student Accommodation

## Useful Contacts

### Newcastle University

Newcastle upon Tyne NE1 7RU  
 Student Services: 0191 208 3333  
[www.ncl.ac.uk](http://www.ncl.ac.uk)  
 Online mapping: [www.ncl.ac.uk/about/visit/maps](http://www.ncl.ac.uk/about/visit/maps)

### Campus Security

General: 0191 208 6817  
 Emergency: 0191 208 6666

### City Information

[www.newcastle Gateshead.com](http://www.newcastle Gateshead.com)

### Newcastle Coach Station

National Express: 08717 818181  
[www.nationalexpress.com](http://www.nationalexpress.com)

### National Rail Enquiries

03457 48 49 50  
[www.nationalrail.co.uk](http://www.nationalrail.co.uk)

### Newcastle International Airport

0871 882 1121  
[www.newcastleairport.com](http://www.newcastleairport.com)

# Airport Map



### Key

-  Airports
-  Airports with directflights to Newcastle